







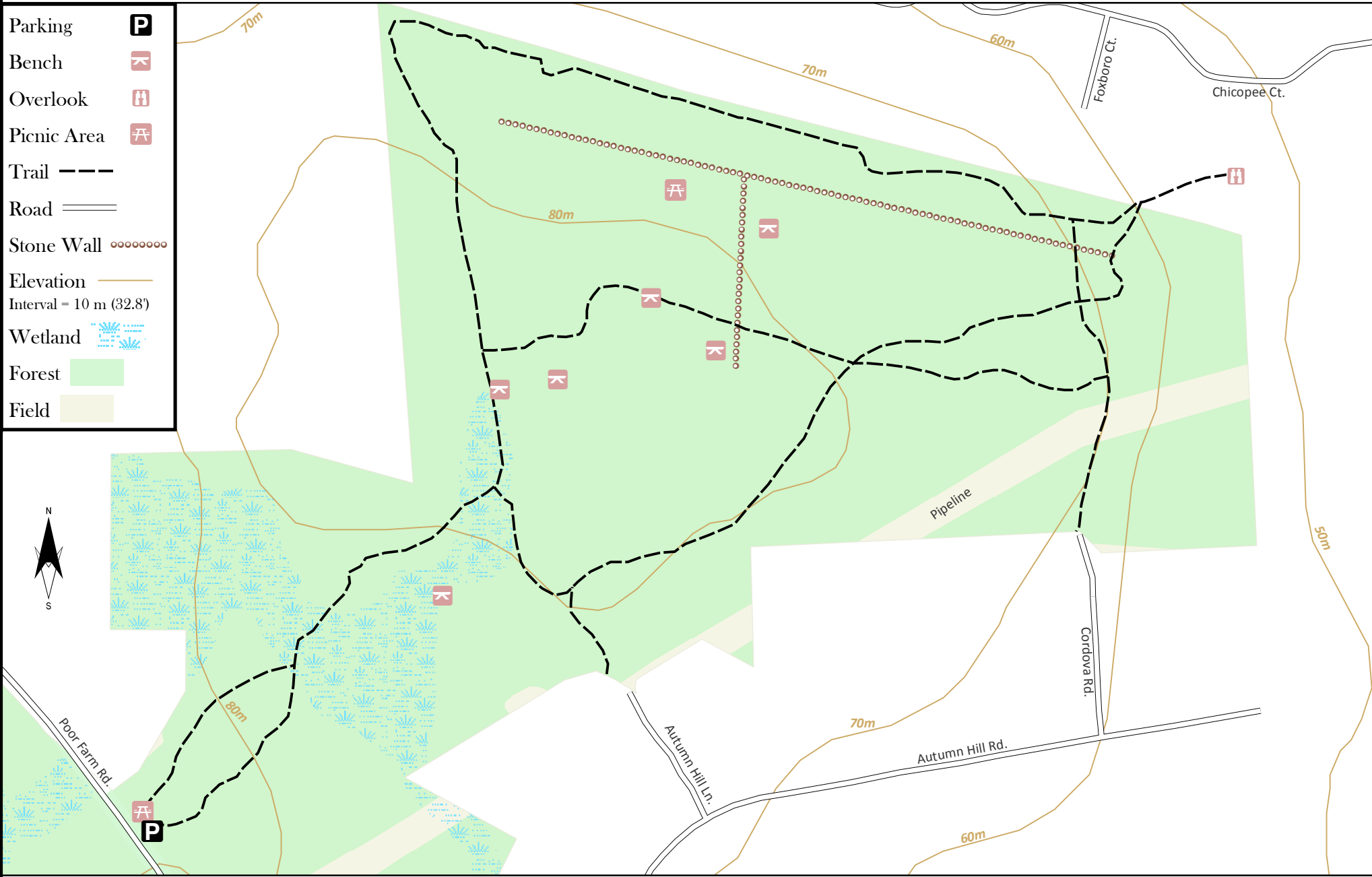




www.njtrails.org

Autumn Hill Reservation Princeton

- Parking 
- Bench 
- Overlook 
- Picnic Area 
- Trail 
- Road 
- Stone Wall 
- Elevation 
Interval = 10 m (32.8')
- Wetland 
- Forest 
- Field 



(c) NJ Trails Association, 2014. Cartography and trail data by D&R Greenway Land Trust 4/8/14. Other data acquired from NJDEP and NJDOT. This map was developed using New Jersey Department of Environmental Protection Geographic Information System digital data, but this secondary product has not been verified by NJDEP and is not state-authorized.